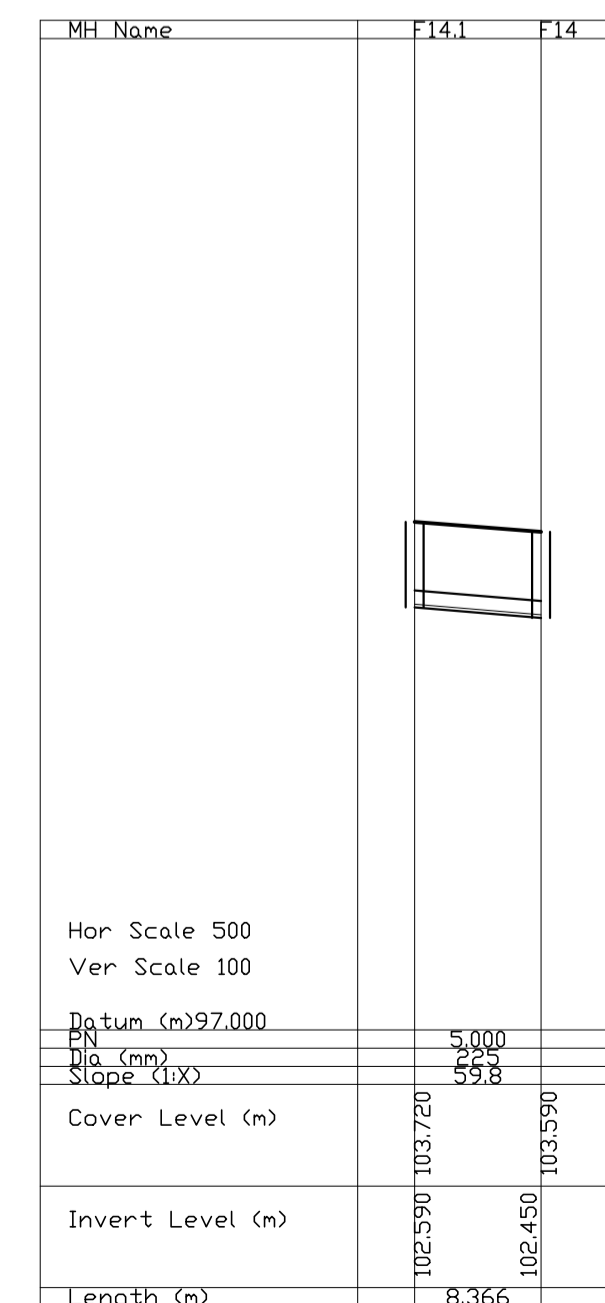
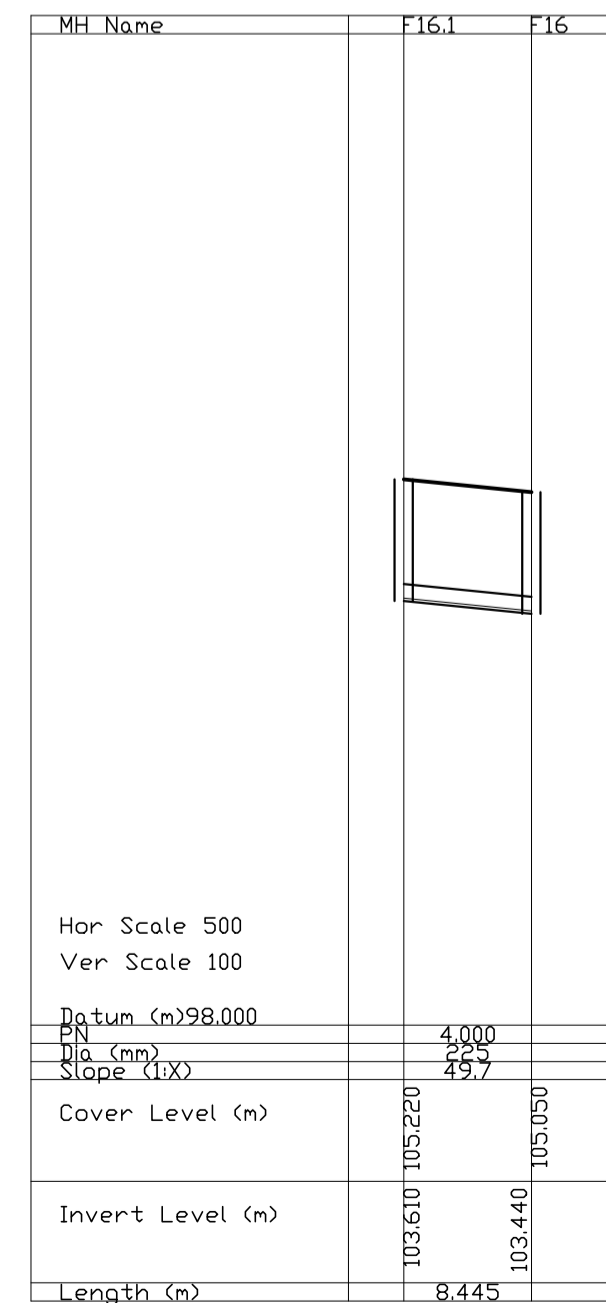
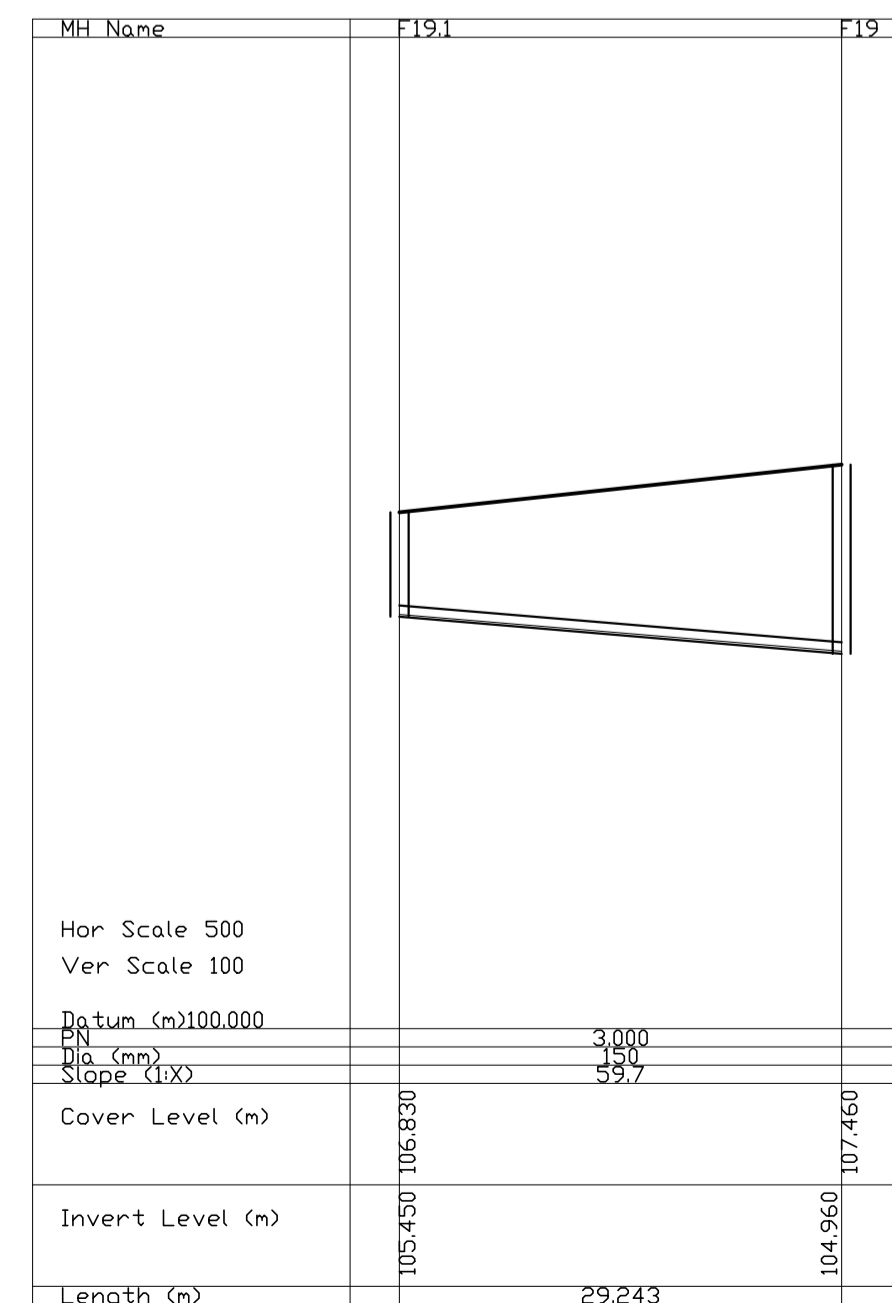
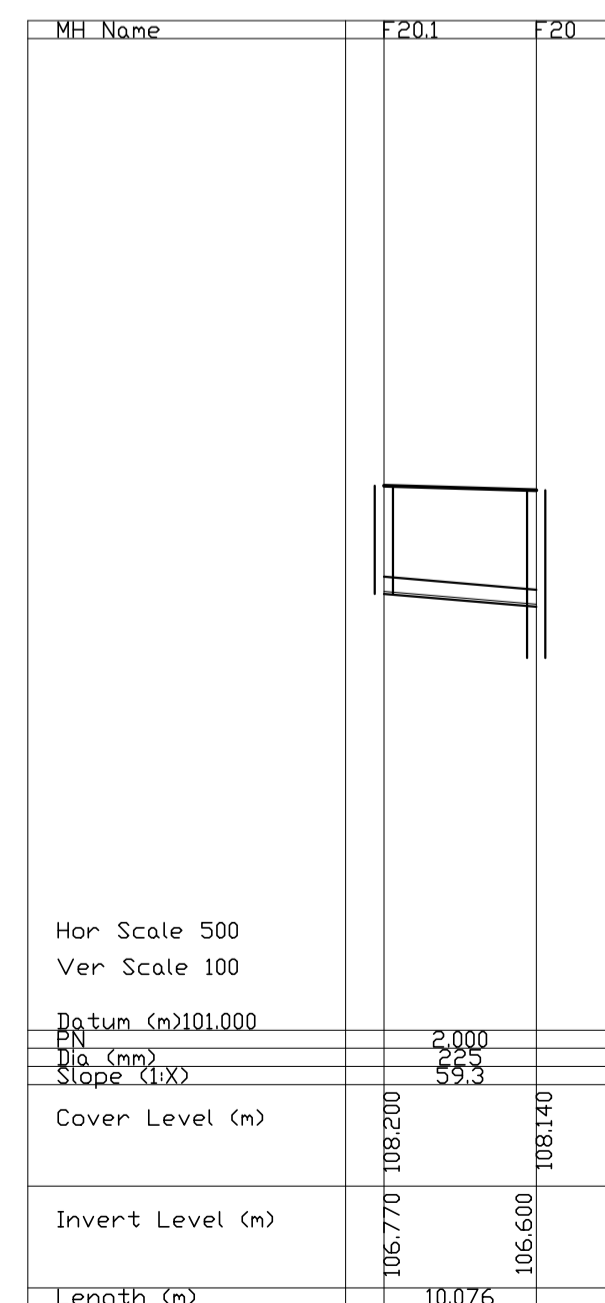
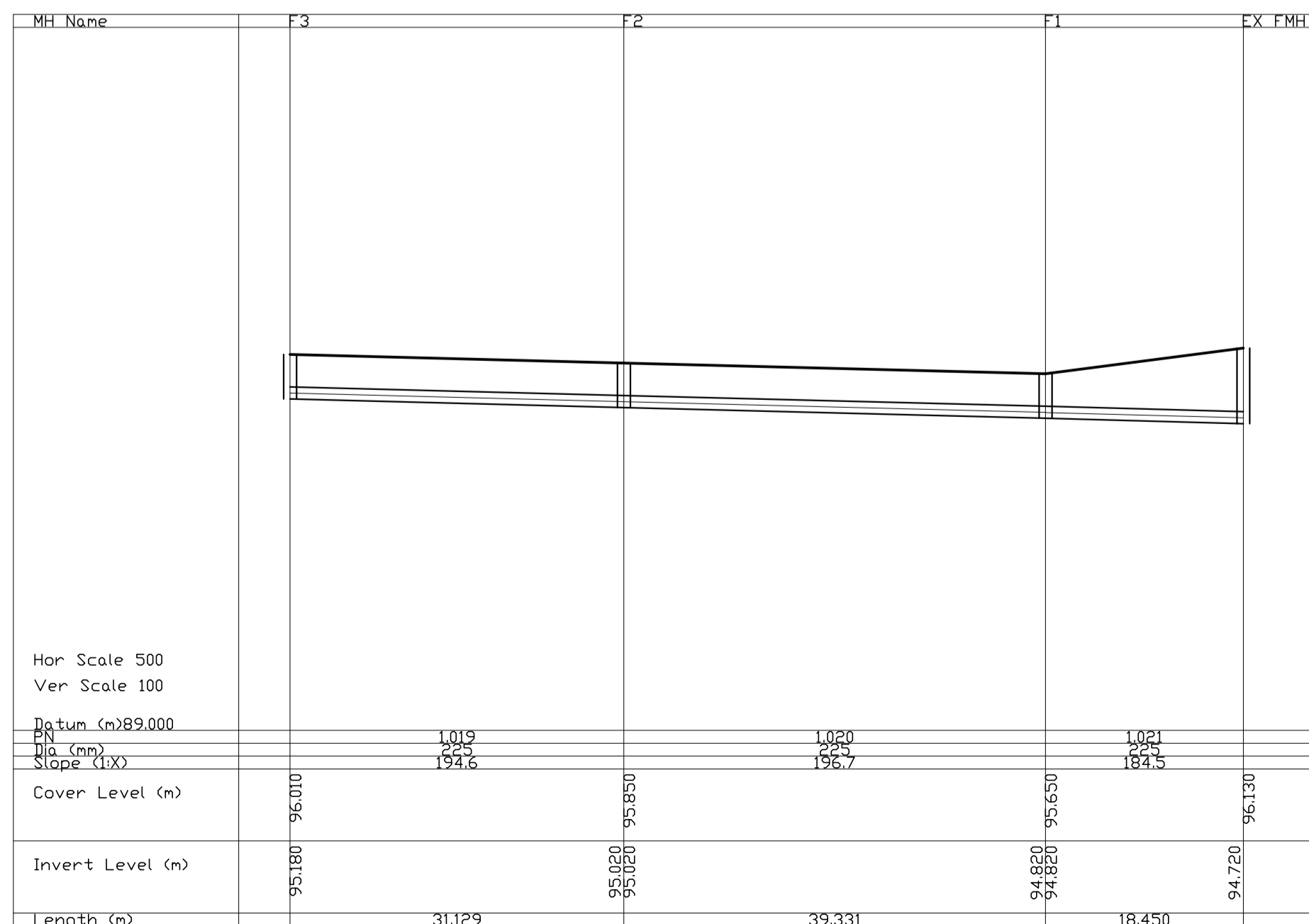
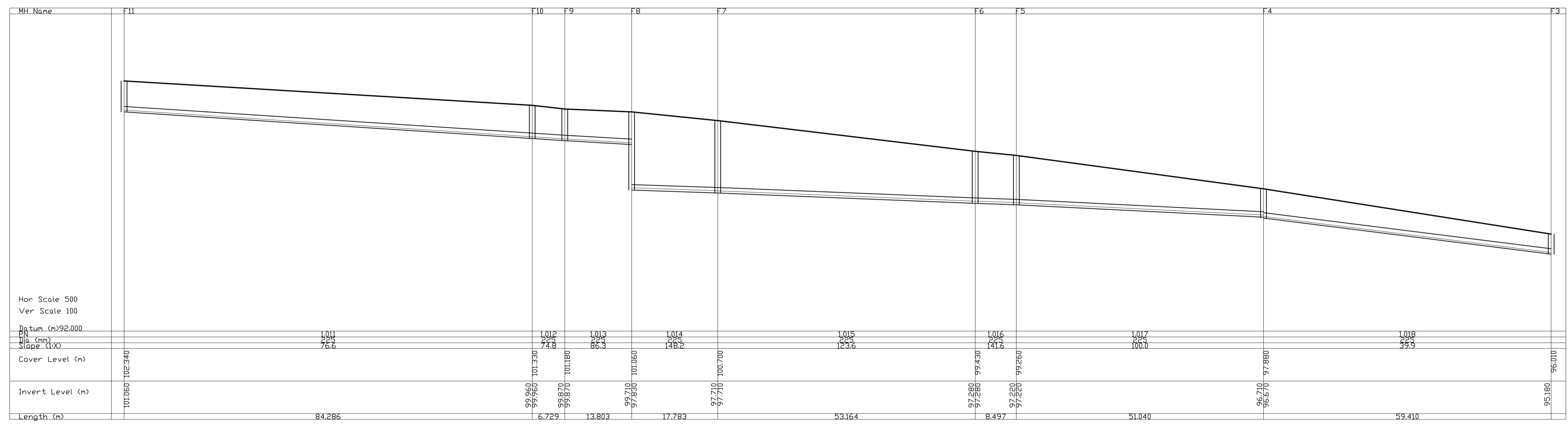
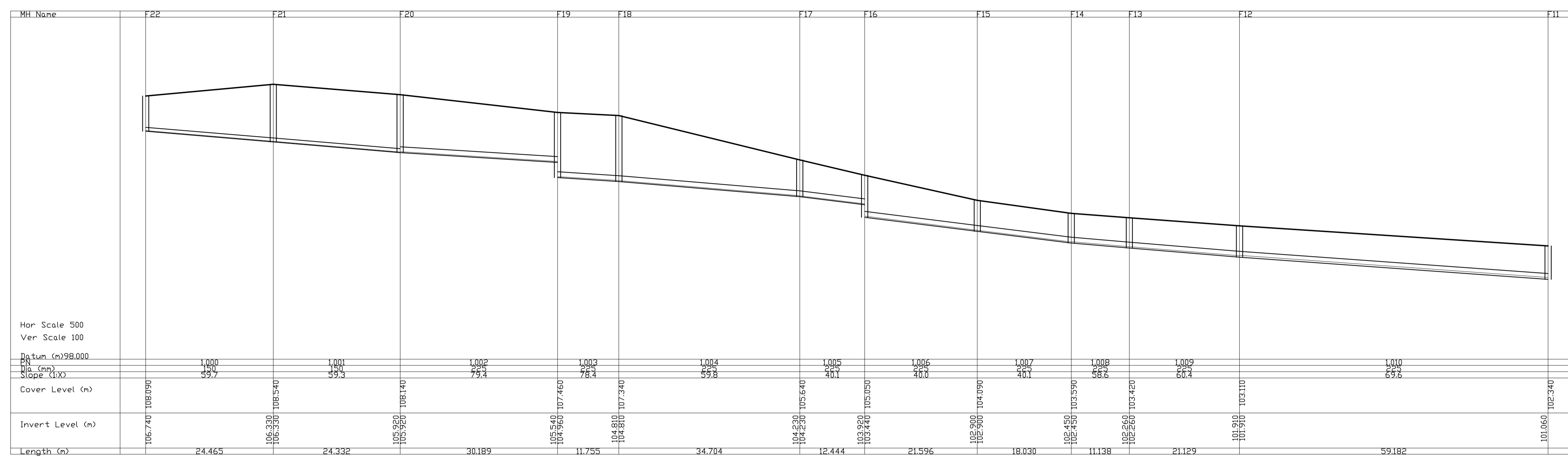


- NOTES:
- ALL DRAWINGS TO BE CHECKED BY CONTRACTOR ON SITE AND ENGINEER INFORMED OF DISCREPANCIES BEFORE WORK COMMENCES
 - ALL LEVELS ARE IN METRES AND ARE RELATED TO ORDNANCE DATUM
 - CONTRACTOR SHALL SATISFY HIMSELF AS TO THE ACCURACY OF PAVEMENT LEVELS ON SITE PRIOR TO COMMENCEMENT OF WORKS ON SITE
 - ALL WORKS TO BE CONSTRUCTED IN ACCORDANCE WITH THE NRA SPECIFICATION FOR ROAD WORKS UNLESS NOTED OTHERWISE
 - THIS DRAWING IS FOR PLANNING PURPOSES ONLY
 - MANHOLE COVER LEVELS ARE TO CONFORM WITH FINISHED ROAD AND PATH LEVELS
 - WHERE COVER TO PIPE IS LESS THAN 1200mm (ROAD/PATH/VERGE) OR 800mm (OPEN SPACE) SURROUND PIPE IN MINIMUM 150mm CONCRETE

KEY
 PROPOSED GROUND PROFILE



B	15/08/18	REVISED FOR PLANNING SUBMISSION	DAS	JBK
A	19/07/18	FOR RUSH WATER SUBMISSION	KJD	JBK
REV.	DATE	DESCRIPTION	BY	CHKD.

PLANNING			
DESIGNED	JBK	PREPARED	APW
DATE	NOV 2017	CHECKED	JBK

DBFL Consulting Engineers
 Dublin Office: Ormond House, Upper Ormond Quay, Dublin 7, Ireland. Phone: +353 1 400 4000 Fax: +353 1 400 4050
 Waterford Office: Unit 2, The Chandlery, 1-2 O'Connell Street, Waterford, Ireland. Phone: +353 51 300 500 Fax: +353 51 844 813
 Email: info@dbfl.ie site: www.dbfl.ie

PROJECT
PROPOSED RESIDENTIAL DEVELOPMENT AT GLENCAIRN, MURPHYSTOWN WAY, DUBLIN 18

DRG. TITLE
LONGITUDINAL SECTIONS THROUGH FOUL SEWERS SHEET 1 OF 2

ARCHITECT
O'MAHONY PIKE ARCHITECTS

SCALE	1:500 @A1	FILE REF.	170074-3030
DRG. NO.	170074-3030		B