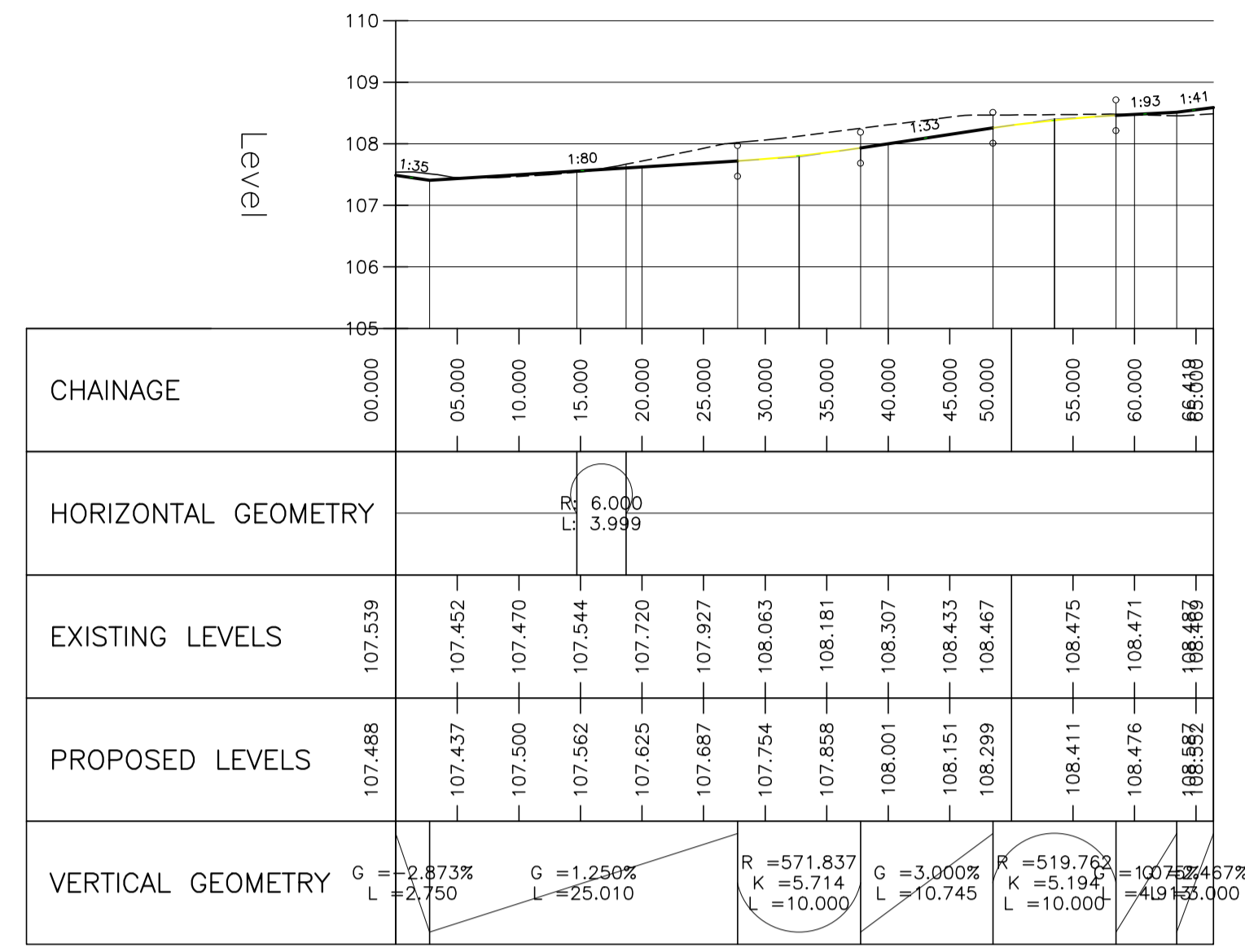
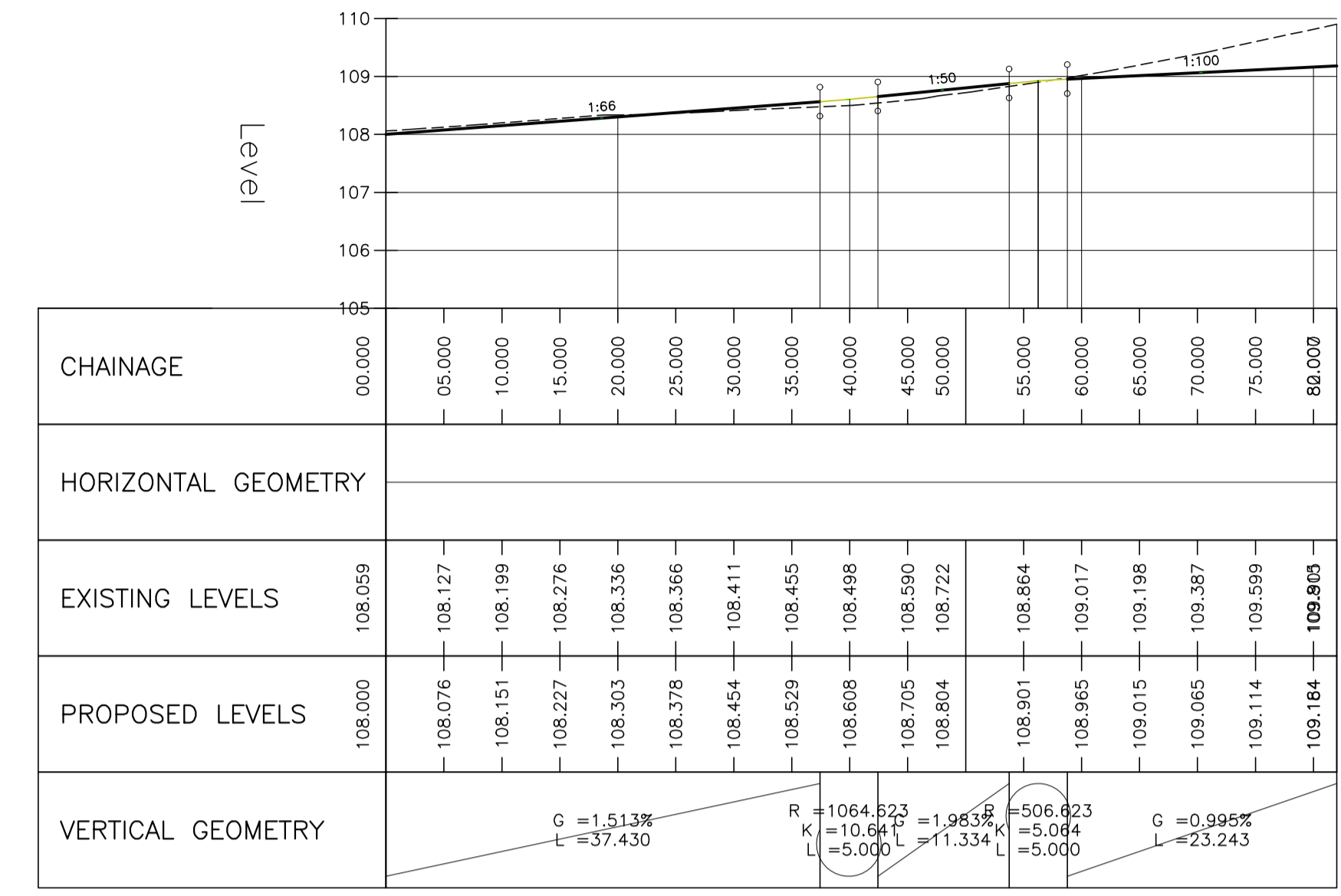


- NOTES:
- ALL DIMENSIONS AND LEVELS IN METRES, EXCEPT IF NOTED OTHERWISE.
 - ALL LEVELS TO MAIN HEAD DATUM.
 - CO-ORDINATE SYSTEM IS: IRISH TRANSVERSE MERCATOR.

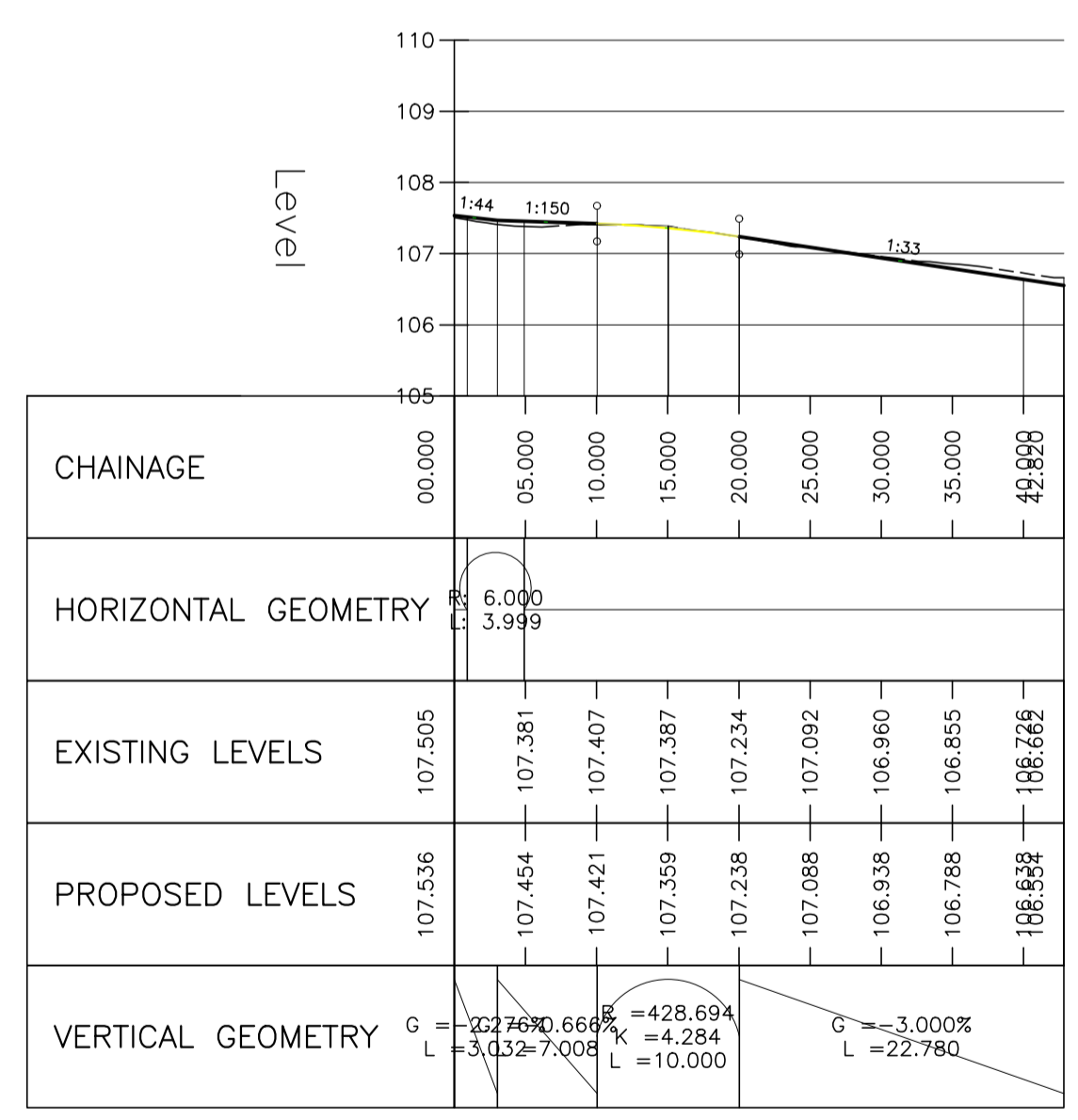
- LEGEND:
- EXISTING GROUND LEVEL
 - PROPOSED ROAD LEVEL
 - START / END OF VERTICAL CURVE
 - G VERTICAL GRADIENT
 - R CURVE RADIUS
 - HR HORIZONTAL CURVE RADIUS
 - L VERTICAL CURVE LENGTH
 - LP ROAD LOW POINT
 - HP ROAD HIGH POINT
 - KF K-FACTOR
 - (IP) LEVEL SHOWN AT INTERSECTION POINT OF PRECEDING AND SUPERSEDING GRADIENTS



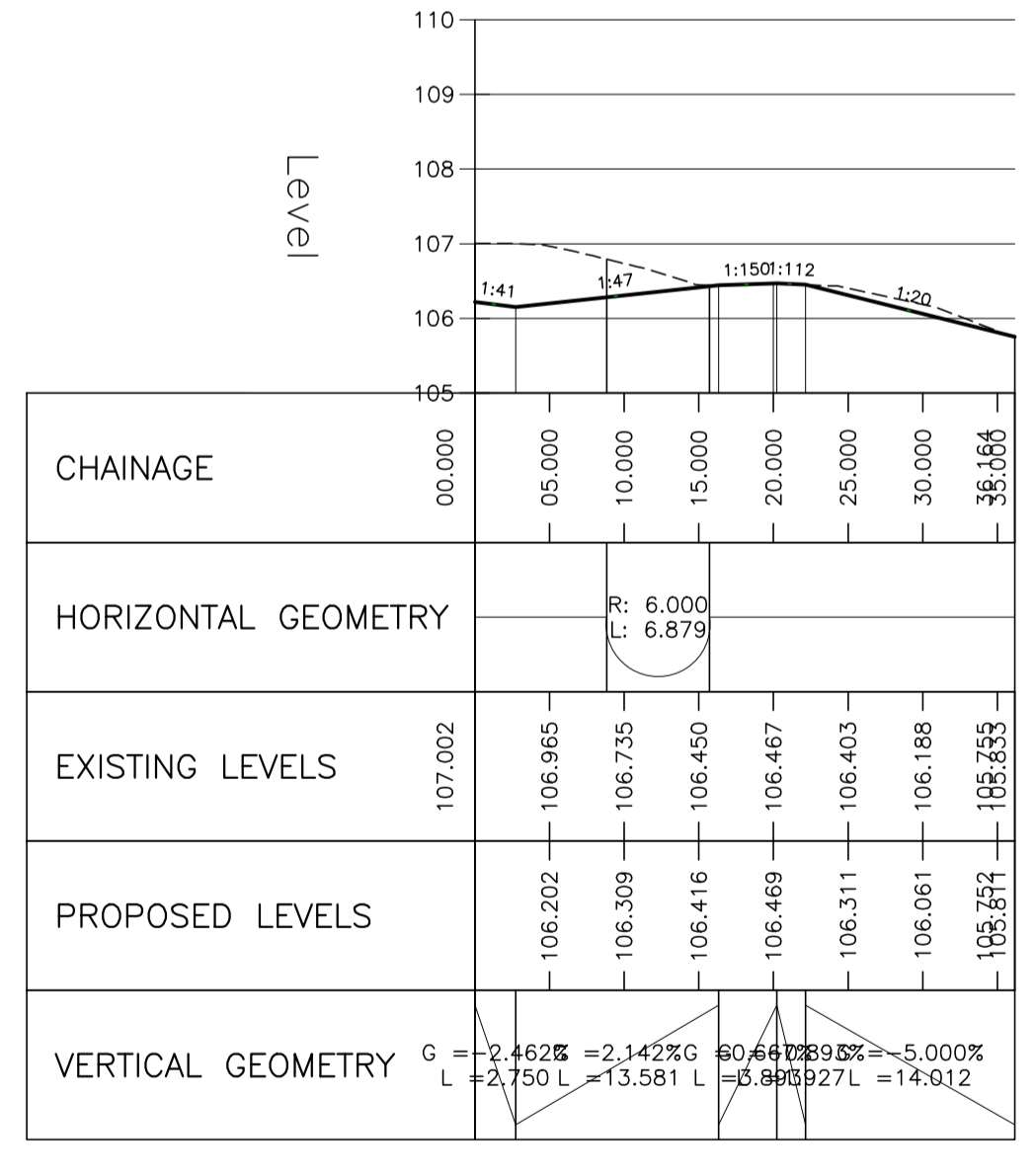
ROAD 2 - LONGSECTION
SCALE: H 1:500, V 1:100.



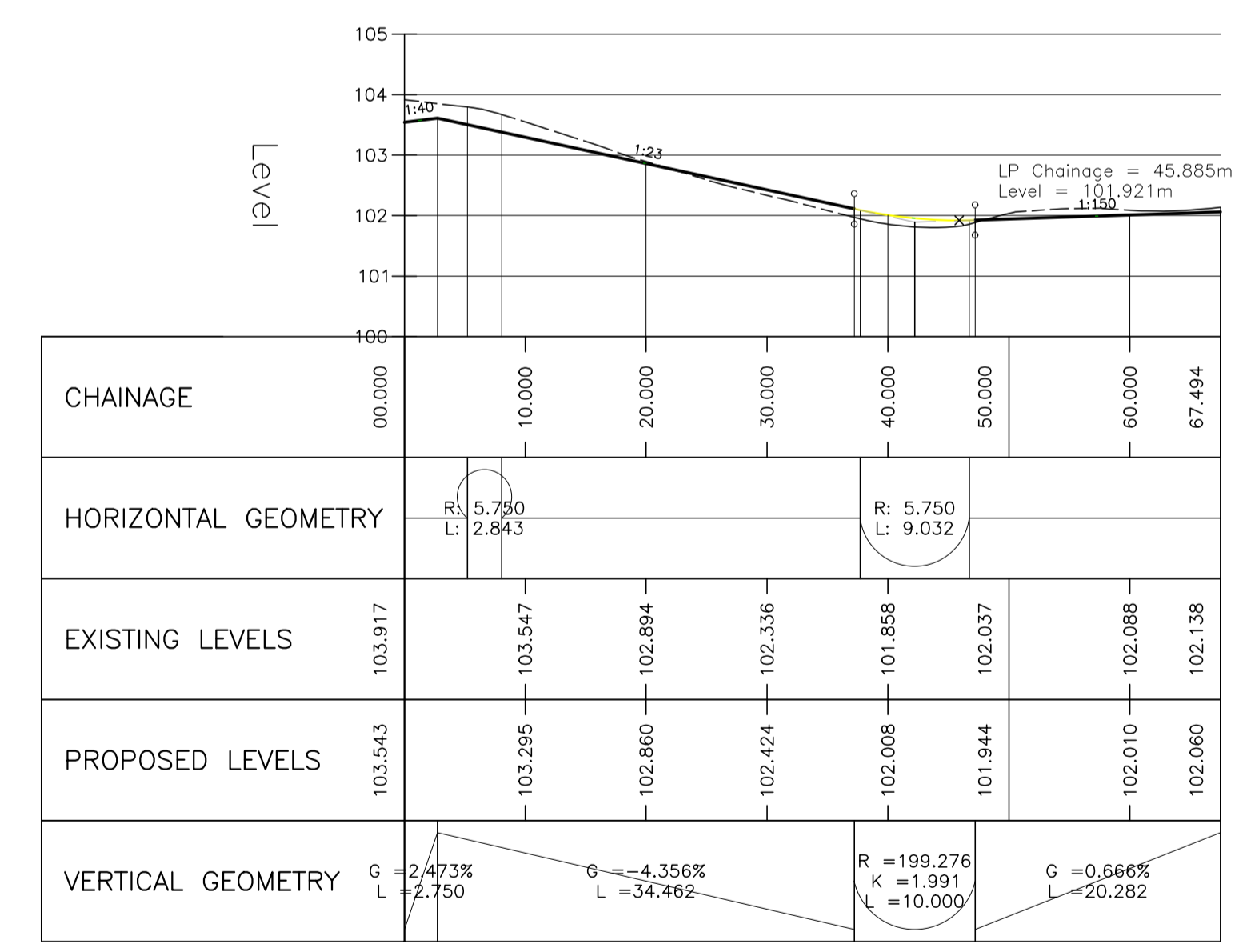
ROAD 3 - LONGSECTION
SCALE: H 1:500, V 1:100.



ROAD 4 - LONGSECTION
SCALE: H 1:500, V 1:100.



ROAD 5
SCALE: H 1:500, V 1:100.



ROAD 6 - LONGSECTION
SCALE: H 1:500, V 1:100.

REV	DATE	DESCRIPTION	BY	CHKD
A	15/08/18	REVISED FOR PLANNING SUBMISSION	OAS	JBK

DESIGNED	JBK	PREPARED	APW
DATE	MAY 2018	CHECKED	JBK

DBFL Dublin office Ormond House, Upper Ormond Quay, Dublin 7, Ireland. PHONE +353 1 400 4000 FAX +353 1 400 4050

Waterford office Unit 2, The Chandlery, 1-2 O'Connell Street, Waterford, Ireland. PHONE +353 51 309 5500 FAX +353 51 844 913

DBFL Consulting Engineers email: info@dbfl.ie www.dbfl.ie

PROJECT
PROPOSED RESIDENTIAL DEVELOPMENT AT GLENCAIRN, MURPHYSTOWN WAY, DUBLIN 18

DRG. TITLE
ROAD LONGSECTIONS SHEET 2 OF 4

ARCHITECT
O'MAHONY PIKE ARCHITECTS

SCALE	1:500 @A1	FILE REF.	170074-2030
DRG. NO.	170074-2031		A